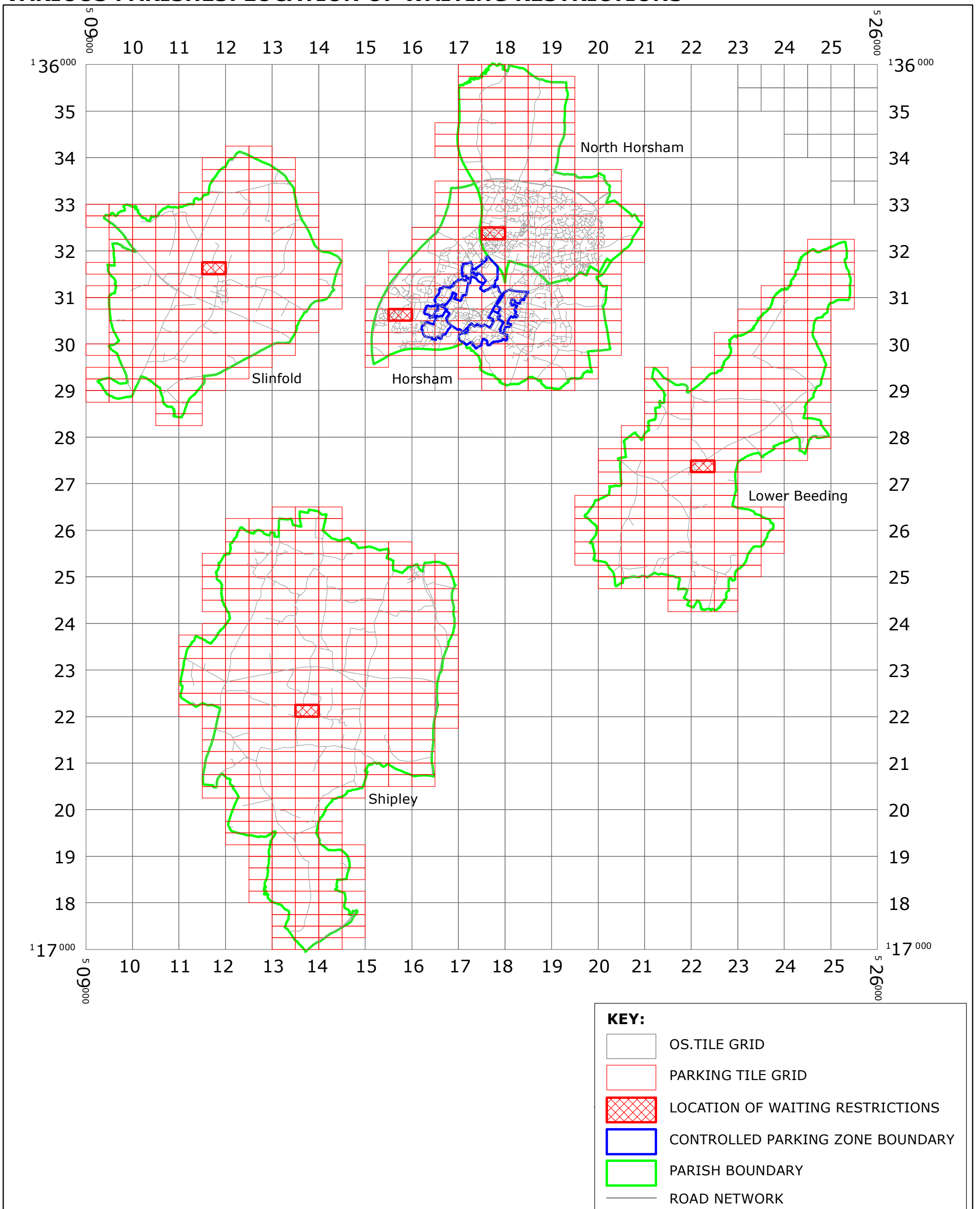


WEST SUSSEX COUNTY COUNCIL
((HORSHAM DISTRICT) (PARKING PLACES AND TRAFFIC REGULATION)
(CONSOLIDATION NO. 2) ORDER 2006)
(SCHOOL KEEP CLEAR AMENDMENT) ORDER 2017


VARIOUS PARISHES: LOCATION OF WAITING RESTRICTIONS



West Sussex County Council
 Highways & Transport
 The Grange
 Tower Street
 Chichester
 West Sussex
 PO19 1RH

WEST SUSSEX COUNTY COUNCIL
 ((HORSHAM DISTRICT)
 (PARKING PLACES AND TRAFFIC REGULATION)
 (CONSOLIDATION NO. 2) ORDER 2006)
 (SCHOOL KEEP CLEAR AMENDMENT) ORDER 2017

LOCATION OF WAITING RESTRICTIONS



Reproduced from or based upon 2017 Ordnance Survey mapping with permission of the Controller of HMSO (c) Crown Copyright reserved. Unauthorised reproduction infringes Crown copyright and may lead to prosecution or civil proceedings. West Sussex County Council Licence No. 100023447

SCALE: 1:75000
 DATE: 20/03/2017



Key for Waiting Restrictions

All areas over which the provision of the orders apply are defined by the shaded areas as shown on the following plans plus a contiguous area not indicated on the plans of verge and/or footway between the carriageway edge and the highway boundary. The plans in this schedule are based upon grid references of the Ordnance Survey National Grid defined by the OSGB 36 triangulation.

Prohibition of waiting at any time

101		check	No waiting at any time
-----	---	-------	------------------------

Clearways

1106		rice1	School Keep Clear No stopping 8.00am-6.00pm Mon-Fri
1110		usgs677	School Keep Clear No stopping 8.00am-5.00pm Mon-Fri

 Boundary of Controlled Parking Zone

WEST SUSSEX COUNTY COUNCIL
((HORSHAM DISTRICT) (PARKING PLACES AND TRAFFIC REGULATION)
(CONSOLIDATION NO. 2) ORDER 2006)
(SCHOOL KEEP CLEAR AMENDMENT) ORDER 2017

West Sussex County Council in exercise of their powers under Sections 1 (1) 2 (1) and (2), 4 (2), 45, 46, 49 and 53 and Part IV of Schedule 9 of the Road Traffic Regulation Act 1984 "the Act" as amended and of all other enabling powers and after consultation with the chief officer of police in accordance with Part III of Schedule 9 to the Act hereby make the following Order:-

1. This Order shall come into operation on the 20th day of March 2017 and may be cited as "West Sussex County Council ((Horsham District) (Parking Places and Traffic Regulation) (Consolidation No. 2) Order 2006) (School Keep Clear Amendment) Order 2017."
2. The "West Sussex County Council (Horsham District) (Parking Places and Traffic Regulation) (Consolidation No.2) Order 2006" is hereby amended by the deletion from it of the plan in the First Schedule to this Order, the substitution of the plan attached in the Second Schedule to this Order and the insertion into it of the plans attached in the Third Schedule to this Order.

FIRST SCHEDULE
Plan number to be deleted

TQ1732SEN (Issue No. 3)

SECOND SCHEDULE
Plan number to be substituted
(as attached)

TQ1732SEN (Issue No. 4)

THIRD SCHEDULE
Plan numbers to be inserted
(as attached)

- TQ1131NES (Issue No. 1)
- TQ1322SES (Issue No. 1)
- TQ1530NES (Issue No. 1)
- TQ2227SWN (Issue No. 1)

The COMMON SEAL of WEST SUSSEX COUNTY COUNCIL was hereto affixed)
)
 the FOURTEENTH day of MARCH 2017)
 in the presence of) (L.S.)
)
)
)
)
)
)
)

[Signature]
Authorised Signatory

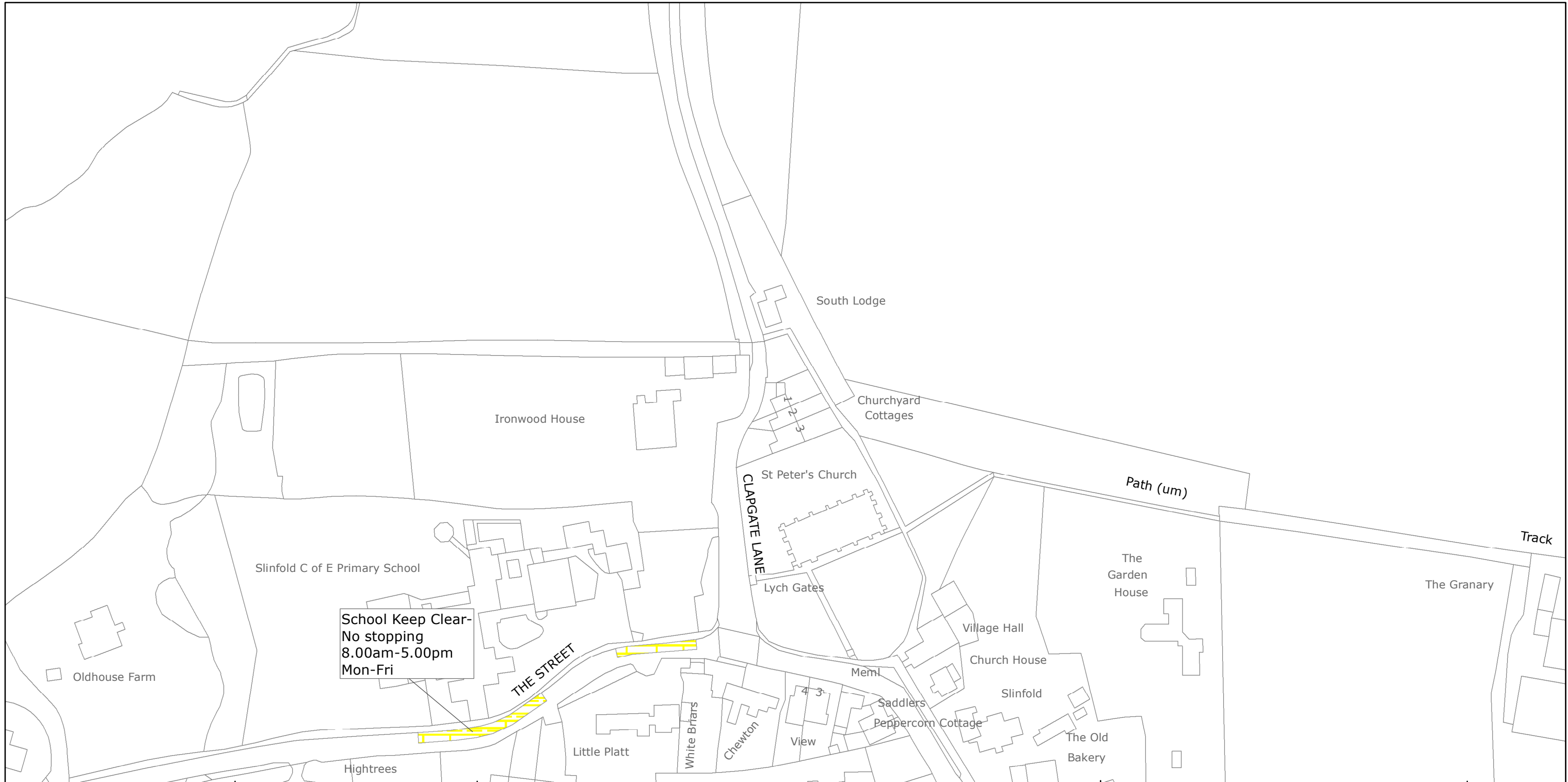


HEREBY CERTIFY THIS TO BE A TRUE COPY OF THE ORIGINAL DOCUMENT

[Signature]

.....
Authorised Officer

[Handwritten signature]
cy/05 DELEGATED AUTHORITY



School Keep Clear-
No stopping
8.00am-5.00pm
Mon-Fri



West Sussex County Council
Highways & Transport
The Grange
Tower Street
Chichester
West Sussex
PO19 1RH

HORSHAM DISTRICT: SLINFOLD
WAITING RESTRICTIONS

Reproduced from or based upon 2017 Ordnance Survey mapping with permission of the Controller of HMSO (c) Crown Copyright reserved.
Unauthorised reproduction infringes Crown copyright and may lead to prosecution or civil proceedings West Sussex County Council Licence No. 100018485

TILE REF NO:
TQ1131NES

SHEET ISSUE NO 1
SHEET ACTIVE FROM - 20/03/2017



SCALE:
1:1250
at A3 size



West Sussex County Council
 Highways & Transport
 The Grange
 Tower Street
 Chichester
 West Sussex
 PO19 1RH

HORSHAM DISTRICT: SHIPLEY
WAITING RESTRICTIONS

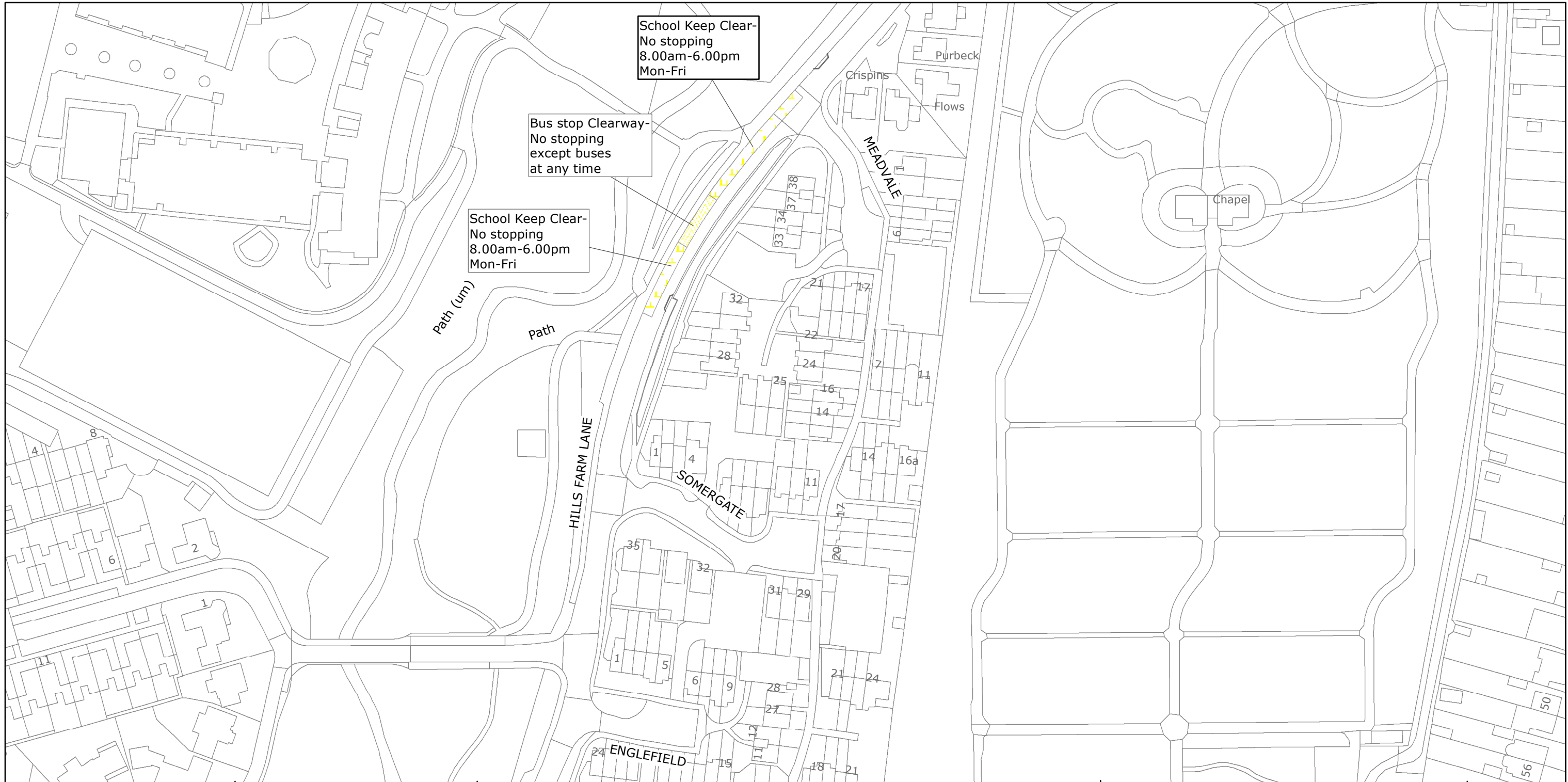
TILE REF NO:
TQ1322SES

SHEET ISSUE NO 1
 SHEET ACTIVE FROM - 20/03/2017



SCALE:
 1:1250
 at A3 size

Reproduced from or based upon 2017 Ordnance Survey mapping with permission of the Controller of HMSO (c) Crown Copyright reserved.
 Unauthorised reproduction infringes Crown copyright and may lead to prosecution or civil proceedings West Sussex County Council Licence No. 100018485



School Keep Clear-
No stopping
8.00am-6.00pm
Mon-Fri

Bus stop Clearway-
No stopping
except buses
at any time

School Keep Clear-
No stopping
8.00am-6.00pm
Mon-Fri



West Sussex County Council
Highways & Transport
The Grange
Tower Street
Chichester
West Sussex
PO19 1RH

HORSHAM DISTRICT: HORSHAM
WAITING RESTRICTIONS

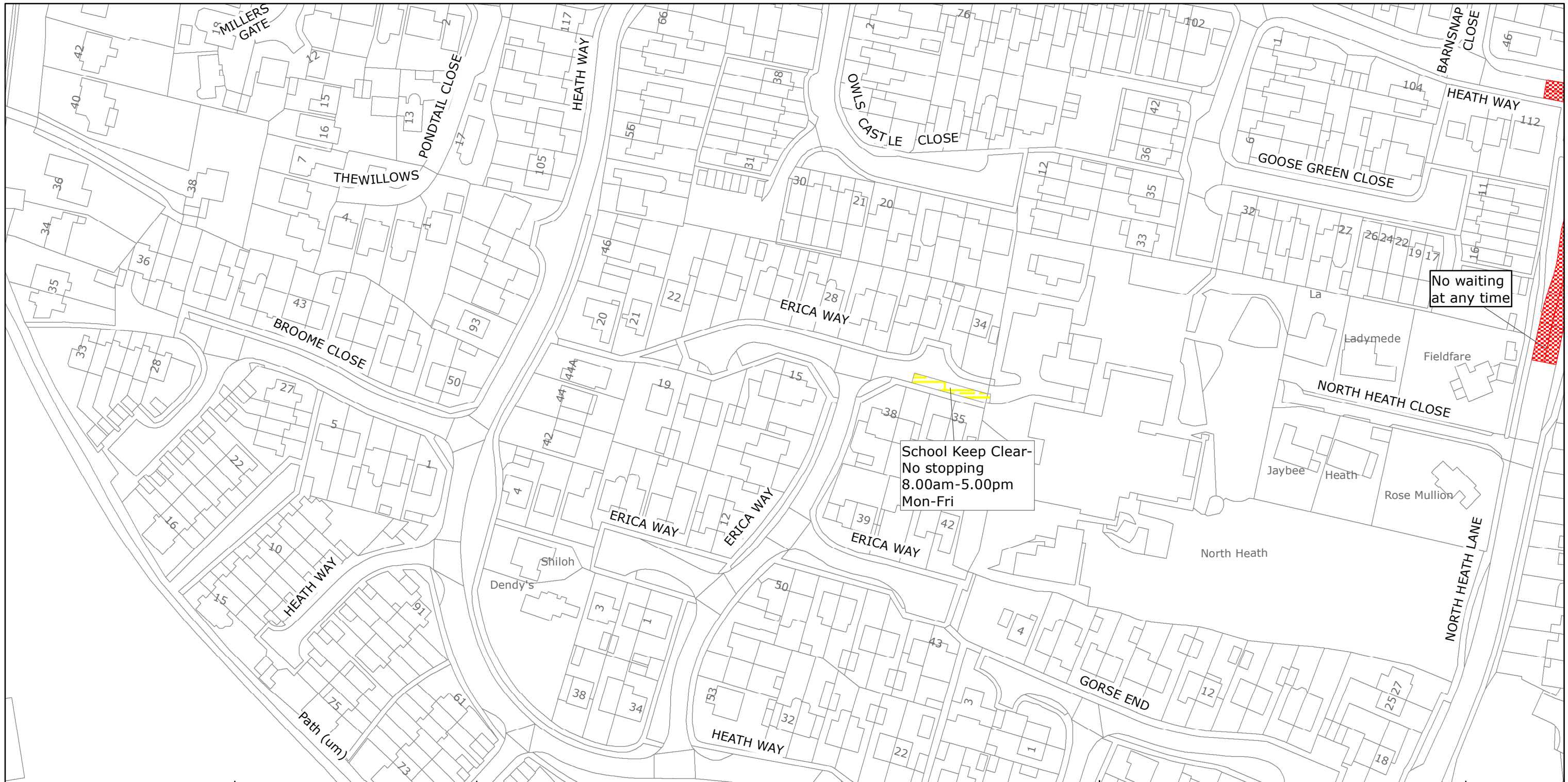
TILE REF NO:
TQ1530NES

SHEET ISSUE NO 1
SHEET ACTIVE FROM - 20/03/2017



SCALE:
1:1250
at A3 size

Reproduced from or based upon 2017 Ordnance Survey mapping with permission of the Controller of HMSO (c) Crown Copyright reserved.
Unauthorised reproduction infringes Crown copyright and may lead to prosecution or civil proceedings West Sussex County Council Licence No. 100018485



West Sussex County Council
 Highways & Transport
 The Grange
 Tower Street
 Chichester
 West Sussex
 PO19 1RH

HORSHAM DISTRICT: NORTH HORSHAM
 WAITING RESTRICTIONS

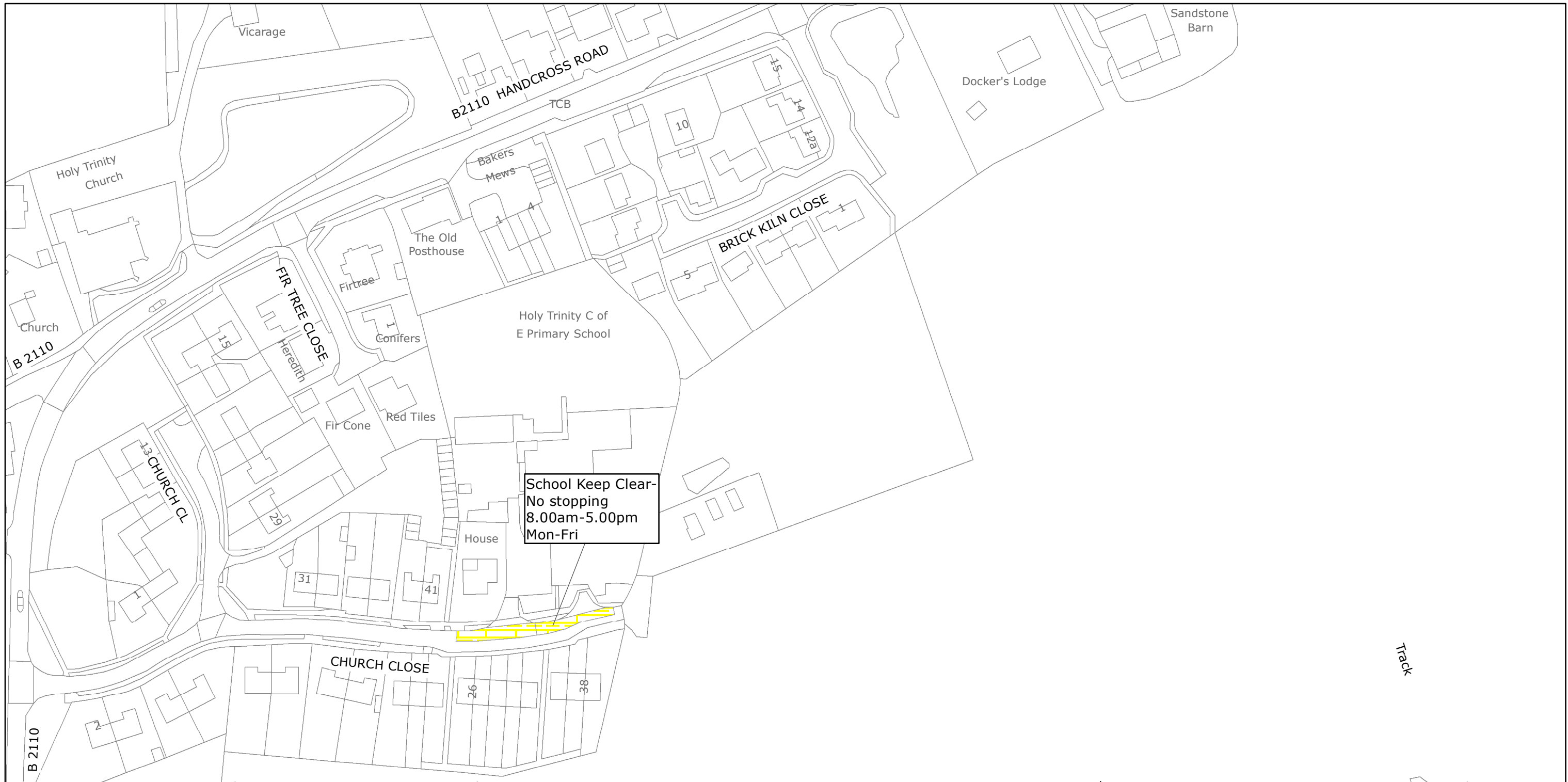
Reproduced from or based upon 2017 Ordnance Survey mapping with permission of the Controller of HMSO (c) Crown Copyright reserved.
 Unauthorised reproduction infringes Crown copyright and may lead to prosecution or civil proceedings West Sussex County Council Licence No. 100018485

TILE REF NO:
 TQ1732SEN

SHEET ISSUE NO 4
 SHEET ACTIVE FROM - 20/03/2017



SCALE:
 1:1250
 at A3 size



School Keep Clear-
No stopping
8.00am-5.00pm
Mon-Fri



West Sussex County Council
Highways & Transport
The Grange
Tower Street
Chichester
West Sussex
PO19 1RH

HORSHAM DISTRICT: LOWER BEEDING
WAITING RESTRICTIONS

TILE REF NO:
TQ2227SWN

SHEET ISSUE NO 1
SHEET ACTIVE FROM - 20/03/2017



SCALE:
1:1250
at A3 size

Reproduced from or based upon 2017 Ordnance Survey mapping with permission of the Controller of HMSO (c) Crown Copyright reserved.
Unauthorised reproduction infringes Crown copyright and may lead to prosecution or civil proceedings West Sussex County Council Licence No. 100018485